US Army Corps
of Engineers
Hydrologic Engineering Center

Runoff Simulation Using Radar Rainfall Data

Technical Paper No. 155

19961018 074

August 1996

Approved for Public Release. Distribution Unlimited.

DTIC QUALITY INSPECTED 5

Papers in this series have resulted from technical activities of the Hydrologic Engineering Center. Versions of some of these have been published in technical journals or in conference proceedings. The purpose of this series is to make the information available for use in the Center's training program and for distribution within the Corps of Engineers

The findings in this report are not to be construed as an official Department of the Army position unless so designated by other authorized documents.

The contents of this report are not to be used for advertising, publication, or promotional purposes. Citation of trade names does not constitute an official endorsement or approval of the use of such commercial products.

RUNOFF SIMULATION USING RADAR RAINFALL DATA[1]

John C. Peters and Daniel J. Easton[2]

ABSTRACT: Rainfall data products generated with the national network of WSR-88D radars are an important new data source provided by the National Weather Service. Radar-based data include rainfall depth on an hourly basis for grid cells that are nominally 4 km square. The availability of such data enables application of improved techniques for rainfall-runoff simulation. A simple quasi-distributed approach that applies a linear runoff transform to gridded rainfall excess has been developed. The approach is an adaptation of the Clark conceptual runoff model, which employs translation and linear storage. Data development for, and results of, an initial application to a 4160 km^2 watershed in the Midwestern U.S. are illustrated.
(KEY TERMS: hydrograph analysis and modeling; simulation; surface water hydrology; radar.)

INTRODUCTION

Traditional application of the unit hydrograph approach to runoff simulation involves the use of spatially averaged (lumped) values of basin rainfall and infiltration (losses). This approach has been of practical value because data available from typically sparse rain-gage networks are generally inadequate to justify more spatially detailed simulation methods. The availability of "new-generation" radar rainfall data enhances the attractiveness of distributed simulation approaches that take into account spatial variations of rainfall and watershed characteristics.

To facilitate initial use of radar rainfall data, a relatively simple quasi-distributed approach has been developed that applies a linear runoff transform to gridded rainfall excess. The approach is an adaptation of the Clark conceptual runoff model (Clark, 1943), which represents surface runoff with translation and linear-storage attenuation. In this adaptation, radar grid cells are superposed on the basin, and rainfall and losses are tracked uniquely for each cell. Rainfall excess for each cell is lagged to the basin outlet by the cell's travel time (i.e., time of travel from the cell to the basin outlet). The lagged excesses are routed through a linear reservoir, and baseflow is added to obtain a total-runoff hydrograph. The computer program that performs these computations is the Modified Clark (modClark) Runoff Simulation Program (HEC, 1995a).

RADAR RAINFALL DATA

A national network of WSR-88D (Weather Surveillance Radar-88 Doppler) radars is being deployed by the National Weather Service (NWS). Processing of precipitation data by the NWS is done in stages (Shedd and Fulton, 1993). Stage III products incorporate information from "ground truth" rain gages and satellite and surface temperature observations, and they result from merging ("mosaicking") data from overlapping radar coverages. For the application illustrated subsequently, Stage III hourly precipitation data were obtained via Internet from the NWS Arkansas-Red Basin River Forecast Center (ABRFC) in Tulsa, Oklahoma. As of mid-1995, the ABRFC was the only NWS River Forecast Center from which Stage III products were routinely available, although testing of Stage III processing was underway at several other River Forecast Centers.

The Stage III rainfall data are provided for cells defined by the Hydrologic Rainfall Analysis Project (HRAP) grid (Greene and Hudlow, 1982). The HRAP

[1]Paper No. 95150 of the *Water Resources Bulletin*. **Discussions are open until February 1, 1997.**
[2]Respectively, Senior Engineer, U.S. Army Corps of Engineers, Hydrologic Engineering Center, 609 Second St., Davis, California 95616-4687; and Graduate Student, Department of Civil Engineering, University of California, Davis, California 95616.

grid is uniform on a polar stereographic map projection. Consequently, the dimensions of an HRAP grid cell, as projected on the earth's surface, vary with latitude. Figure 1 illustrates an HRAP grid superposed over four subbasins of the 4160 km^2 Illinois River watershed upstream from Tenkiller Lake. The watershed is located in northeastern Oklahoma and northwestern Arkansas. The grid cell areas vary in this watershed from 16.3 to 16.5 km^2.

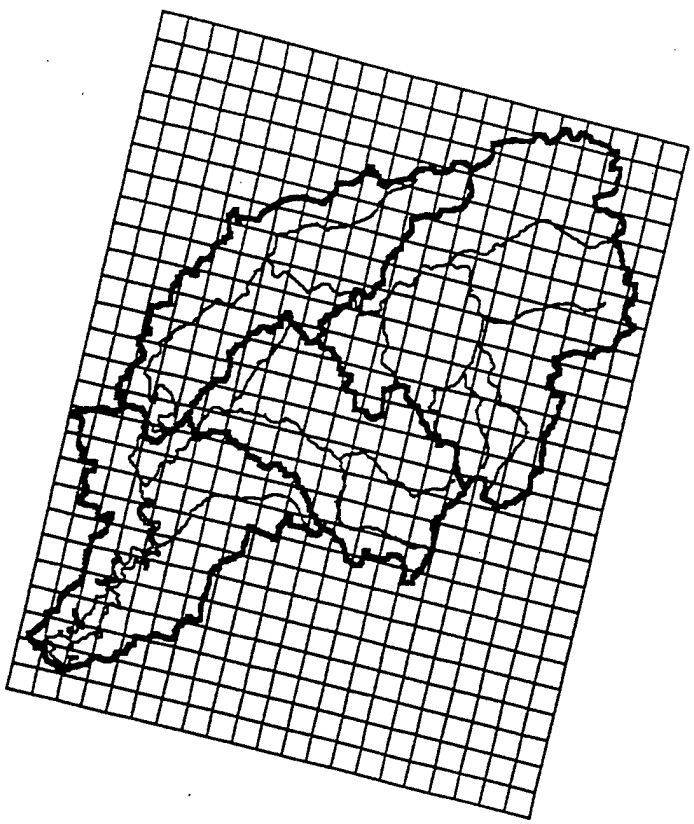

Figure 1. HRAP Grid Superposed on Four Subbasins of the Illinois River Watershed.

Radar rainfall data obtained from the ABRFC is in the netCDF (Network Common Data Form) format (Unidata Program Center, 1991). A utility program titled gridUtl (HEC, 1995b) loads the data into a direct access file associated with the Hydrologic Engineering Center's Data Storage System (HEC-DSS). The Modified Clark program retrieves the gridded rainfall data from an HEC-DSS file.

MODIFIED CLARK METHOD

Two basin parameters are required to transform rainfall excess to direct runoff with the Modified Clark method: time of concentration, T_c; and storage coefficient (for a linear reservoir), R. Both have units of time. Translation is performed on a grid cell basis by using a travel time index. The travel time (or translation lag) for a grid cell is calculated as follows:

$$(travel\ time)_{cell} = T_c \frac{(travel\ time\ index)_{cell}}{(travel\ time\ index)_{max}} \qquad (1)$$

where T_c is the time of concentration for the basin, $(travel\ time\ index)_{cell}$ is the travel time index for a cell, and $(travel\ time\ index)_{max}$ is the maximum travel time index of all of the cells associated with the basin. The development of a travel time index is described in the next section.

The lagged rainfall excess for each cell is routed through a linear reservoir with the following equation:

$$O_i = \left[\frac{\Delta t}{R + 0.5 * \Delta t}\right] I_{avg} + \left[1 - \frac{\Delta t}{R + 0.5 * \Delta t}\right] O_{i-1} \qquad (2)$$

where O_i is direct runoff at time i, R is the storage coefficient, I_{avg} is the average inflow for the interval i-1 to i, and Δt is the time interval.

CELL PARAMETERS

Part of the required input for the Modified Clark program is a cell-parameter file that contains the following information for each cell: cell x-coordinate, cell y-coordinate, area (within basin), and travel time index. As shown in the previous section, the travel time index for a cell is used to calculate a translation lag. The travel time from a cell to the basin outlet is

$$\tau = \frac{D}{V_{avg}} \qquad (3)$$

where τ is the time-of-travel to the basin outlet, D is the length of the flow path to the basin outlet, and V_{avg} is the average velocity over the flow path. If it is assumed that travel velocity is constant for the basin, then flow path length can serve as the cell travel time index.

An alternative to the assumption of a constant travel velocity is to incorporate a spatially distributed velocity field, as proposed by Maidment *et al.* (1996).

The travel velocity through a cell is assumed to be proportional to the cell slope and to the accumulated area of all cells contributing runoff to the cell. That is,

$$v_{cell} \propto S^a * A^b \tag{4}$$

where v_{cell} is the travel velocity through a cell, S is the cell slope, and A is the accumulated area of contributing cells. The accumulated area can be regarded as a surrogate for depth. A value of 0.5 has been found to be reasonable for both the a and b exponents (Maidment *et al.,* 1996). The travel time index for a cell is then defined as the integral of l_{cell}/v_{cell} along the flow path to the basin outlet, where l_{cell} is the length of flow path through a cell. Incorporation of a spatially distributed velocity field in computing travel time indices is worthy of further study. However, for the purposes of this paper, the assumption of a constant average velocity over all the basin flow paths is adopted for an initial demonstration of the Modified Clark method.

Procedures for using a geographic information system (GIS) to calculate cell areas and travel time indices have been developed (HEC, 1995c). The procedures require processing digital elevation model (DEM) data such as are available for the continental U.S. (via Internet) from the USGS EROS Data Center (USGS, 1990). An eight-direction "pour-point" algorithm defines the direction of flow from any grid cell to be in the direction of steepest descent from the cell to one of its eight neighbors. A flow path length is computed by summing the lengths of all segments along the path from the cell to the basin outlet. Area and travel time index are determined for DEM-based cells at a 100 m resolution. Radar cells (based on the HRAP grid) are then superposed and their areas and travel time indices are calculated by summing the areas and averaging the travel time indices of the encompassed DEM-based cells. The cell areas and travel time indices are treated as constants for a given basin. Thus GIS is used for a one-time processing of data and is not required for subsequent application of the Modified Clark program.

LOSSES, BASEFLOW, AND HYDROLOGIC ROUTING

Loss models available in the Modified Clark program are Initial/Constant, SCS Curve Number, and Green and Ampt. The methods are applied as in the HEC-1 program (HEC, 1990). The loss model parameters apply to all cells in the basin, but losses are calculated individually for each cell based on the rainfall intensities associated with that cell. Baseflow is modeled as in HEC-1. The starting flow, recession flow, and recession ratio parameters are used to calculate baseflow at the outlet of the basin.

The Modified Clark program can only simulate runoff from elemental basins – that is, basins that are not subdivided. However, the program has the capability to write its simulation results (i.e., discharge hydrographs) to the HEC-DSS. For applications with multi-subbasin watersheds, the hydrographs can be retrieved from HEC-DSS and routing performed with programs such as HEC-1, HEC1F (Peters and Ely, 1985), or UNET (HEC, 1993).

TEST WATERSHED

Runoff simulations were performed for the Illinois River watershed above Tenkiller Lake in northeastern Oklahoma and northwestern Arkansas. The 4,163 km^2 watershed was divided into four subbasins as shown in Figure 2. The subbasin areas and the number of radar cells in each subbasin are listed in Table 1. Stream gages are located at the outlets of subbasins 85, 86, and 113. Inflow to Tenkiller Lake can be computed from measured outflow and lake-level data. Figure 2 also shows the location of precipitation gages, for which hourly rainfall is available.

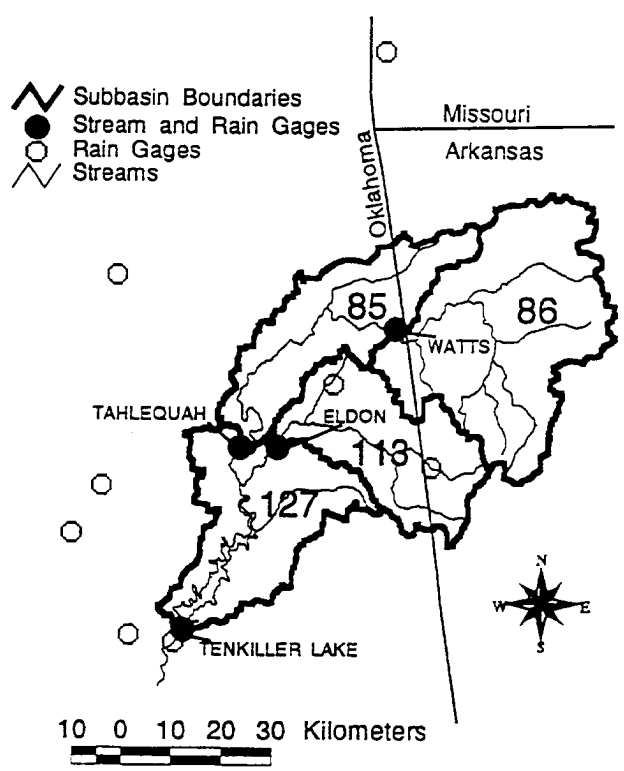

Figure 2. Illinois River Watershed.

TABLE 1. Subbasin Area and Number of Radar Cells.

Subbasin	Area (km^2)	Number of Radar Cells
85	829	84
86	1645	129
113	795	78
127	894	86

The watershed is in the Ozark Highlands and is heavily wooded. Elevations range from 140 meters above sea level at the outlet of Tenkiller Lake to 580 meters. The hills in the region are formed of porous limestone and overlain with cherty topsoil. The flood plains can be gravelly, and in places the substratum is too pervious to hold water. Therefore, high infiltration is expected (Soil Conservation Service, 1965 and 1970). For simplicity, the method of using an initial loss followed by a constant loss rate was adopted for calculating rainfall excess.

STORM EVENTS

Radar rainfall data for storms that occurred on November 4-5, 1994, January 13-14, 1995, and May 8, 1995, were used for the initial application of the Modified Clark method. Table 2 shows total average rainfall for each storm over the four subbasins as calculated using (a) Stage III radar data and (b) data from the precipitation gages shown in Figure 2. Total average rainfall from the gage data was calculated using an inverse distance-squared weighting procedure (HEC, 1989).

The total average precipitation calculated for each of the three storm events using gage data differs significantly from that calculated using radar data. Differences might be attributed to various factors, including the spatial variability of the rainfall, weighting of the gage data, the accuracy of the radar rainfall data, and associated processing procedures. While these are key issues with regard to rainfall measurement, their resolution is beyond the scope of this paper, which is intended to demonstrate use of the gridded rainfall data.

A time-area concentration histogram for subbasin 85 is shown in Figure 3. The histogram is based on the area and travel time index for each radar cell, and it shows the percent of the subbasin area that contributes runoff at the outlet (via translation) for increments of travel time (expressed as 10 percent increments of the time of concentration). A time-volume concentration histogram for the November 4-5, 1994, storm, which shows the percent of the total volume of rainfall that contributes runoff to the outlet for increments of travel time, is also shown in Figure 3. If the rainfall were distributed uniformly, the two histograms would be identical; the histograms differ because of spatial variations in rainfall. As shown, the time-volume histogram does not vary greatly from the time-area histogram. This was generally true for the three storm events over the Illinois River watershed. Conclusions about the time-space rainfall distribution cannot be made from these histograms because the hourly cell data have been integrated over time.

TABLE 2. Total Average Rainfall as Calculated Using Radar and Gage Rainfall Data.

Storm Event	Subbasin	Total Average Rainfall (radar) (mm)	Total Average Rainfall (gage) (mm)
November 4-5, 1994	85	93	74
November. 4-5, 1994	86	90	55
November 4-5, 1994	113	98	118
November 4-5, 1994	127	92	133
January 13-14, 1995	85	91	51
January 13-14, 1995	86	94	44
January 13-14, 1995	113	81	55
January 13-14, 1995	127	66	75
May 8, 1995	85	57	37
May 8, 1995	86	56	31
May 8, 1995	113	58	39
May 8, 1995	127	62	81

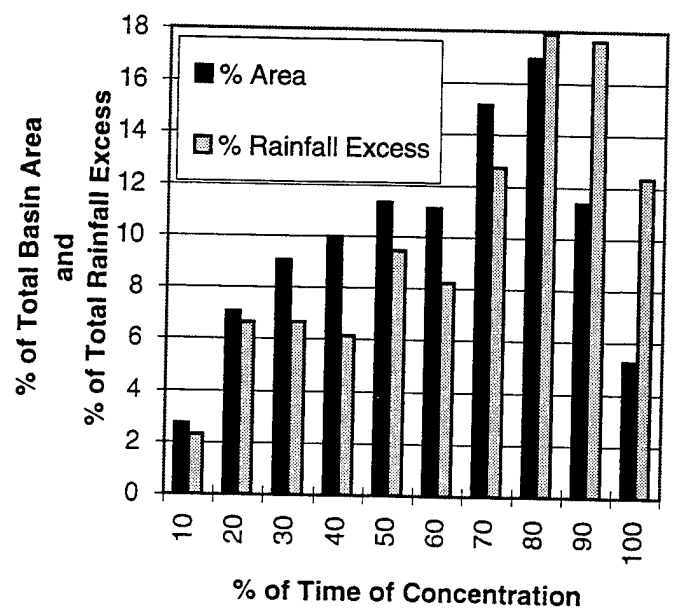

Figure 3. Time-Area and Time-Rainfall Volume Histograms for the November 4-5, 1994, Storm on Subbasin 85.

MODIFIED CLARK SIMULATION

Results of the Modified Clark runoff simulations at the Watts, Tahlequah, and Eldon gages and Tenkiller Lake for the November 4-5, 1994, January 13-14, 1995, and May 8, 1995, storms are shown in Figures 4, 5, and 6, respectively. Loss parameters were adjusted so that the volumes of observed and simulated runoff were essentially identical. The Clark (i.e., basin time-of-concentration and storage coefficient), loss, and baseflow parameters used in the simulations are shown in Table 3. Values for time-of-concentration and storage coefficient were kept constant for the simulations. Flow simulation at the Tahlequah gage station and Tenkiller Lake required stream routing of hydrographs generated at upstream locations. This was performed using the modified Puls method as implemented in HEC-1 (HEC, 1990) with storage-discharge criteria furnished by the Tulsa District of the Corps of Engineers.

As shown in Figures 4, 5, and 6, the simulated hydrographs provide a reasonable fit to the observed hydrographs. Simulations were also performed using spatially averaged radar-rainfall data. The results were similar to those based on grid-distributed rainfall. This is attributed to the uniformity of the rainfall distribution as discussed in the previous section. It is expected that with an application to a storm with marked spatial variability, such as a localized convective storm, a substantial difference would occur between simulations based on grid-distributed versus spatially-averaged rainfall. The difference would be due to both the grid-based calculation of losses as well as the grid-based translation of rainfall excess. Hypothetical data have been used to confirm this conclusion, but data have not been available for the watershed above Tenkiller Lake for such comparisons.

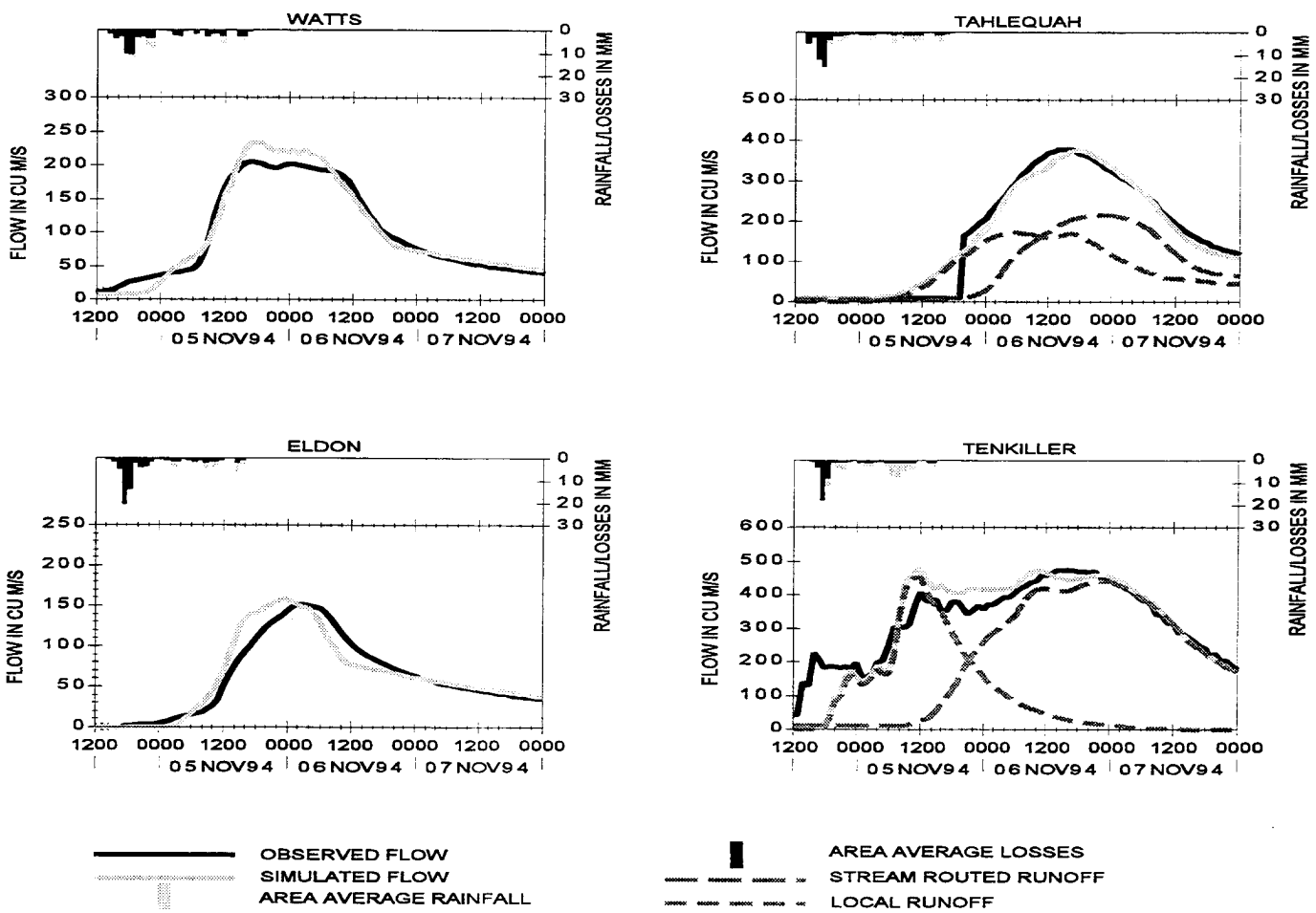

Figure 4. Modified Clark Rainfall-Runoff Simulations for the November 4-5, 1994, Storm.

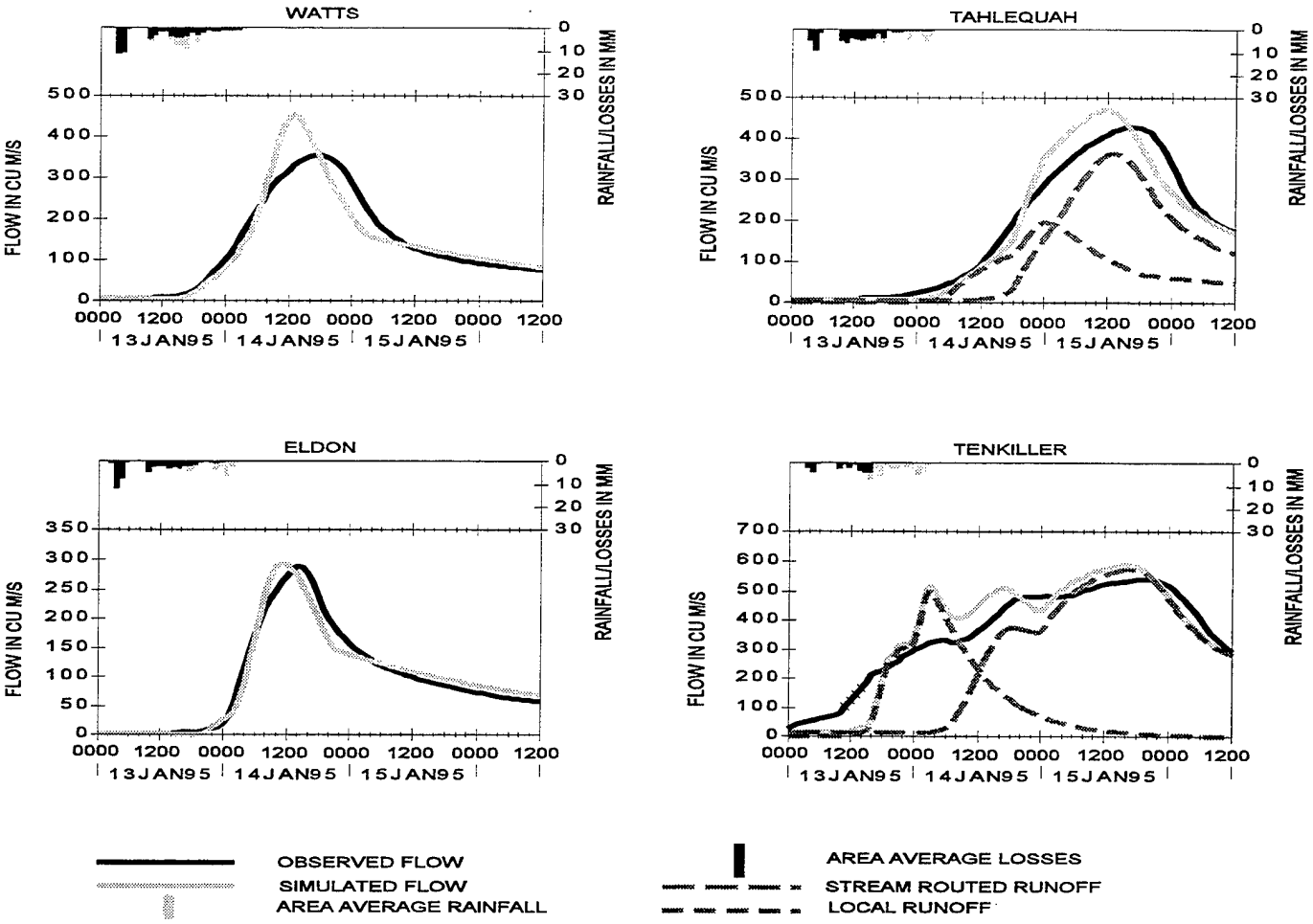

Figure 5. Modified Clark Rainfall-Runoff Simulations for the January 13-14, 1995, Storm.

CONCLUDING REMARKS

The availability of rainfall data from WSR-88D radars affords new opportunities for increasing the spatial detail with which rainfall-runoff processes are simulated. A simple method for simulating watershed runoff by using a linear transform of grid-distributed rainfall excess is described herein. Aside from cell properties (which can be obtained with GIS procedures), the data requirements for the Modified Clark method are essentially the same as for existing lumped-parameter models. The method thus provides a relatively straightforward transition to use of radar-rainfall data. As more physically based distributed models come into use, it may be useful to compare their performance, data requirements, and utility with a simpler approach such as that described herein.

ACKNOWLEDGMENTS

The writers acknowledge the contributions of the following HEC personnel: Art Pabst, for the object-oriented design of the Modified Clark software; Tom Evans, for implementing GIS procedures; and Carl Franke, for developing software to load radar rainfall data into HEC-DSS. Scott Boyd of the North Pacific Division, Corps of Engineers, performed the original coding of the Modified Clark software. Personnel of the Tulsa District, Corps of Engineers, provided watershed data, gage data, and HEC-1 parameter data for the Illinois River watershed.

LITERATURE CITED

Clark, C. O., 1943. Storage and the Unit Hydrograph. Transactions of the American Society of Civil Engineers 110:1419-1446.

Greene, D. R. and M. D. Hudlow, 1982 (Draft). Hydrometeorologic Grid Mapping Procedures. *In:* AWRA International Symposium on Hydrometeorology, Denver, Colorado.

Hydrologic Engineering Center, 1989. PRECIP User's Manual. *In:* Water Control Software Forecast and Operations, Davis, California.

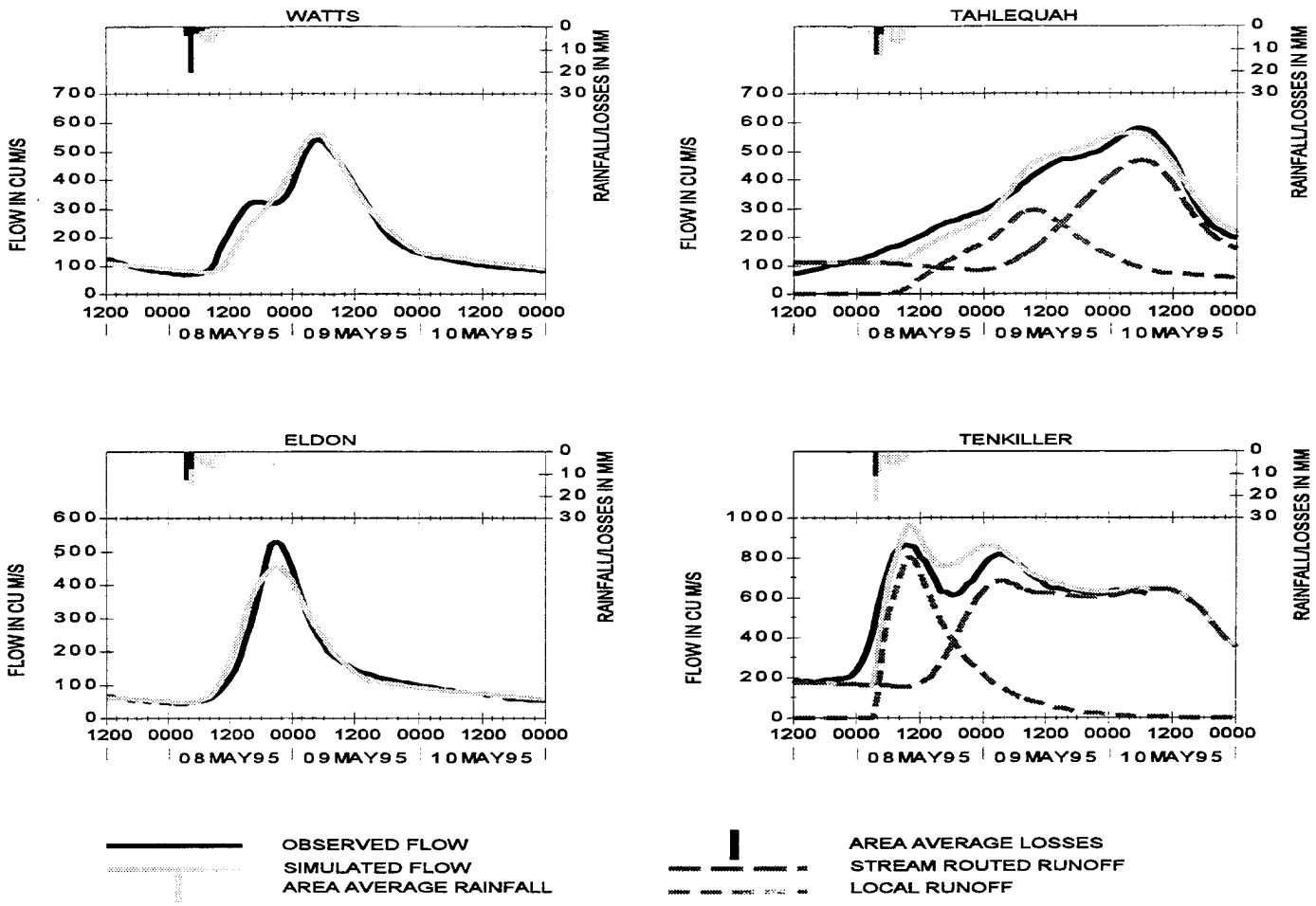

Figure 6. Modified Clark Rainfall-Runoff Simulations for the May 8, 1995, Storm.

TABLE 3. Modified Clark Model Parameters Used in Test Simulations.

		Clark Parameters		Loss Parameters		Baseflow Parameters	
Subbasin	Storm Event	Tc (hours)	R (hours)	Initial Loss (mm)	Constant Loss Rate (mm/hr)	Initial Flow (cu. m/s)	Recession Ratio*
85	November 4-5, 1994	30	15.5	62.3	1.3	1.4	1.02
	January 13-14, 1995	30	15.5	57.2	1.0	2.8	1.02
	May 8, 1995	30	15.5	17.5	0.0	0.0	1.02
86	November 4-5, 1994	24	11.6	69.9	3.6	8.5	1.02
	January 13-14, 1995	24	11.6	27.9	5.1	8.5	1.02
	May 8, 1995	24	11.6	30.2	0.0	113.0	1.02
113	November 4-5, 1994	16	9.7	92.7	1.8	1.4	1.02
	January 13-14, 1995	16	9.7	56.6	0.0	2.8	1.02
	May 8, 1995	16	9.7	21.1	0.0	65.1	1.02
127	November 4-5, 1994	1	10.0	32.0	1.5	0.0	1.00
	January 13-14, 1995	1	10.0	30.0	0.0	0.0	1.00
	May 8, 1995	1	10.0	12.7	0.0	0.0	1.00

*The ratio is that of the initial flow to the flow one hour later.

Hydrologic Engineering Center, 1990. HEC-1 Flood Hydrograph Package User's Manual. Davis, California.

Hydrologic Engineering Center, 1993. UNET One-Dimensional Unsteady Flow Through a Full Network of Open Channels User's Manual. Davis, California.

Hydrologic Engineering Center, 1995a. Modified Clark (modClark) Runoff Simulation User's Manual. Davis, California.

Hydrologic Engineering Center, 1995b. gridUtl User's Manual. Davis, California.

Hydrologic Engineering Center, 1995c. GridParm – DEM2HRAP: A Procedure for Evaluating Runoff Parameters for HRAP Cells from USGS Digital Elevation Models. Davis, California.

Maidment, D. R., J. F. Olivera, A. Calver, A., A. Eatherall, and W. Fraczek, 1996. A Unit Hydrograph Derived From a Spatially Distributed Velocity Field. Hydrological Processes 10(6).

Peters, J. and P. Ely, 1985. Flood-Runoff Forecasting with HEC1F. Water Resources Bulletin 21(1):7-13.

Shedd, R. C. and R. A. Fulton, 1993. WSR-88D Precipitation Processing and its Use in National Weather Service Hydrologic Forecasting. *In:* Engineering Hydrology, Chin Y. Kuo (Editor). American Society of Civil Engineers, New York, New York, pp. 844-849.

Soil Conservation Service, 1965. Soil Survey, Adair County, Oklahoma. Washington, D.C.

Soil Conservation Service, 1970. Soil Survey, Cherokee and Delaware Counties, Oklahoma. Washington, D.C.

Unidata Program Center, 1991. NetCDF User's Guide, An Interface for Data Access, Version 2.0. Boulder, Colorado.

United States Geological Survey, 1990. Digital Elevation Models, Data Users Guide 5. Reston, Virginia.

REPORT DOCUMENTATION PAGE

Form Approved
OMB No. 0704-0188

Public reporting burden for this collection of information is estimated to average 1 hour per response, including the time for reviewing instructions, searching existing data sources, gathering and maintaining the date needed, and completing and reviewing the collection of information. Send comments regarding this burden estimate or any other aspect of this collection of information, including suggestions for reducing this burden, to Washington Headquarters Services, Directorate for Information Operations and Reports, 1215 Jefferson Davis Highway, Suite 1204, Arlington, VA 22202-4302, and to the Office of Management and Budget, Paperwork Reduction Project (0704-0188), Washington, DC 20503.

1. AGENCY USE ONLY *(Leave blank)*

2. REPORT DATE
AUGUST 1996

3. REPORT TYPE AND DATES COVERED
Technical Paper

4. TITLE AND SUBTITLE
Runoff Simulation Using Radar Rainfall Data

5. FUNDING NUMBERS

6. AUTHOR(S)
John C. Peters and Daniel J. Easton

7. PERFORMING ORGANIZATION NAME(S) AND ADDRESS(ES)
US ARMY CORPS OF ENGINEERS
HYDROLOGIC ENGINEERING CENTER (HEC)
609 Second Street
Davis, CA 95616-4687

8. PERFORMING ORGANIZATION REPORT NUMBER
TP-155

9. SPONSORING / MONITORING AGENCY NAME(S) AND ADDRESS(ES)

10. SPONSORING / MONITORING AGENCY REPORT NUMBER

11. SUPPLEMENTARY NOTES
This is Paper No. 95150, published in Vol. 32, No. 4 of the Water Resources Bulletin (American Water Resources Association), August 1996.

12a. DISTRIBUTION / AVAILABILITY STATEMENT
Distribution of this Publication is UNLIMITED.

12b. DISTRIBUTION CODE

13. ABSTRACT *(Maximum 200 words)*
Rainfall data products generated with the national network of WSR-88D radars are an important new data source provided by the National Weather Service. Radar-based data include rainfall depth on an hourly basis for grid cells that are nominally 4 km^2. The availability of such data enables application of improved techniques for rainfall-runoff simulation. A simple quasi-distributed approach that applies a linear runoff transform to gridded rainfall excess has been developed. The approach is an adaptation of the Clark conceptual runoff model, which employs translation and linear storage. Data development for, and results of, an initial application to a 4160 km^2 watershed in the Midwestern US are illustrated.

14. SUBJECT TERMS
hydrograph analysis and modeling, simulation, surface water hydrology, radar

15. NUMBER OF PAGES
8

16. PRICE CODE

17. SECURITY CLASSIFICATION OF REPORT
UNCLASSIFIED

18. SECURITY CLASSIFICATION OF THIS PAGE
UNCLASSIFIED

19. SECURITY CLASSIFICATION OF ABSTRACT
UNCLASSIFIED

20. LIMITATION OF ABSTRACT
UNLIMITED

TECHNICAL PAPER SERIES

TP-1 Use of Interrelated Records to Simulate Streamflow
TP-2 Optimization Techniques for Hydrologic Engineering
TP-3 Methods of Determination of Safe Yield and Compensation Water from Storage Reservoirs
TP-4 Functional Evaluation of a Water Resources System
TP-5 Streamflow Synthesis for Ungaged Rivers
TP-6 Simulation of Daily Streamflow
TP-7 Pilot Study for Storage Requirements for Low Flow Augmentation
TP-8 Worth of Streamflow Data for Project Design - A Pilot Study
TP-9 Economic Evaluation of Reservoir System Accomplishments
TP-10 Hydrologic Simulation in Water-Yield Analysis
TP-11 Survey of Programs for Water Surface Profiles
TP-12 Hypothetical Flood Computation for a Stream System
TP-13 Maximum Utilization of Scarce Data in Hydrologic Design
TP-14 Techniques for Evaluating Long-Term Reservoir Yields
TP-15 Hydrostatistics - Principles of Application
TP-16 A Hydrologic Water Resource System Modeling Techniques
TP-17 Hydrologic Engineering Techniques for Regional Water Resources Planning
TP-18 Estimating Monthly Streamflows Within a Region
TP-19 Suspended Sediment Discharge in Streams
TP-20 Computer Determination of Flow Through Bridges
TP-21 An Approach to Reservoir Temperature Analysis
TP-22 A Finite Difference Method for Analyzing Liquid Flow in Variably Saturated Porous Media
TP-23 Uses of Simulation in River Basin Planning
TP-24 Hydroelectric Power Analysis in Reservoir Systems
TP-25 Status of Water Resource Systems Analysis
TP-26 System Relationships for Panama Canal Water Supply
TP-27 System Analysis of the Panama Canal Water Supply
TP-28 Digital Simulation of an Existing Water Resources System
TP-29 Computer Applications in Continuing Education
TP-30 Drought Severity and Water Supply Dependability
TP-31 Development of System Operation Rules for an Existing System by Simulation
TP-32 Alternative Approaches to Water Resource System Simulation
TP-33 System Simulation for Integrated Use of Hydroelectric and Thermal Power Generation
TP-34 Optimizing Flood Control Allocation for a Multipurpose Reservoir
TP-35 Computer Models for Rainfall-Runoff and River Hydraulic Analysis
TP-36 Evaluation of Drought Effects at Lake Atitlan
TP-37 Downstream Effects of the Levee Overtopping at Wilkes-Barre, PA, During Tropical Storm Agnes
TP-38 Water Quality Evaluation of Aquatic Systems
TP-39 A Method for Analyzing Effects of Dam Failures in Design Studies
TP-40 Storm Drainage and Urban Region Flood Control Planning
TP-41 HEC-5C, A Simulation Model for System Formulation and Evaluation
TP-42 Optimal Sizing of Urban Flood Control Systems
TP-43 Hydrologic and Economic Simulation of Flood Control Aspects of Water Resources Systems
TP-44 Sizing Flood Control Reservoir Systems by Systems Analysis
TP-45 Techniques for Real-Time Operation of Flood Control Reservoirs in the Merrimack River Basin
TP-46 Spatial Data Analysis of Nonstructural Measures
TP-47 Comprehensive Flood Plain Studies Using Spatial Data Management Techniques
TP-48 Direct Runoff Hydrograph Parameters Versus Urbanization
TP-49 Experience of HEC in Disseminating Information on Hydrological Models
TP-50 Effects of Dam Removal: An Approach to Sedimentation
TP-51 Design of Flood Control Improvements by Systems Analysis: A Case Study
TP-52 Potential Use of Digital Computer Ground Water Models
TP-53 Development of Generalized Free Surface Flow Models Using Finite Element Techniques
TP-54 Adjustment of Peak Discharge Rates for Urbanization
TP-55 The Development and Servicing of Spatial Data Management Techniques in the Corps of Engineers
TP-56 Experiences of the Hydrologic Engineering Center in Maintaining Widely Used Hydrologic and Water Resource Computer Models
TP-57 Flood Damage Assessments Using Spatial Data Management Techniques
TP-58 A Model for Evaluating Runoff-Quality in Metropolitan Master Planning
TP-59 Testing of Several Runoff Models on an Urban Watershed
TP-60 Operational Simulation of a Reservoir System with Pumped Storage
TP-61 Technical Factors in Small Hydropower Planning
TP-62 Flood Hydrograph and Peak Flow Frequency Analysis
TP-63 HEC Contribution to Reservoir System Operation
TP-64 Determining Peak-Discharge Frequencies in an Urbanizing Watershed: A Case Study
TP-65 Feasibility Analysis in Small Hydropower Planning
TP-66 Reservoir Storage Determination by Computer Simulation of Flood Control and Conservation Systems
TP-67 Hydrologic Land Use Classification Using LANDSAT
TP-68 Interactive Nonstructural Flood-Control Planning
TP-69 Critical Water Surface by Minimum Specific Energy Using the Parabolic Method
TP-70 Corps of Engineers Experience with Automatic Calibration of a Precipitation-Runoff Model
TP-71 Determination of Land Use from Satellite Imagery for Input to Hydrologic Models
TP-72 Application of the Finite Element Method to Vertically Stratified Hydrodynamic Flow and Water Quality

TP-73 Flood Mitigation Planning Using HEC-SAM
TP-74 Hydrographs by Single Linear Reservoir Model
TP-75 HEC Activities in Reservoir Analysis
TP-76 Institutional Support of Water Resource Models
TP-77 Investigation of Soil Conservation Service Urban Hydrology Techniques
TP-78 Potential for Increasing the Output of Existing Hydroelectric Plants
TP-79 Potential Energy and Capacity Gains from Flood Control Storage Reallocation at Existing U. S. Hydropower Reservoirs
TP-80 Use of Non-Sequential Techniques in the Analysis of Power Potential at Storage Projects
TP-81 Data Management Systems for Water Resources Planning
TP-82 The New HEC-1 Flood Hydrograph Package
TP-83 River and Reservoir Systems Water Quality Modeling Capability
TP-84 Generalized Real-Time Flood Control System Model
TP-85 Operation Policy Analysis: Sam Rayburn Reservoir
TP-86 Training the Practitioner: The Hydrologic Engineering Center Program
TP-87 Documentation Needs for Water Resources Models
TP-88 Reservoir System Regulation for Water Quality Control
TP-89 A Software System to Aid in Making Real-Time Water Control Decisions
TP-90 Calibration, Verification and Application of a Two-Dimensional Flow Model
TP-91 HEC Software Development and Support
TP-92 Hydrologic Engineering Center Planning Models
TP-93 Flood Routing Through a Flat, Complex Flood Plain Using a One-Dimensional Unsteady Flow Computer Program
TP-94 Dredged-Material Disposal Management Model
TP-95 Infiltration and Soil Moisture Redistribution in HEC-1
TP-96 The Hydrologic Engineering Center Experience in Nonstructural Planning
TP-97 Prediction of the Effects of a Flood Control Project on a Meandering Stream
TP-98 Evolution in Computer Programs Causes Evolution in Training Needs: The Hydrologic Engineering Center Experience
TP-99 Reservoir System Analysis for Water Quality
TP-100 Probable Maximum Flood Estimation - Eastern United States
TP-101 Use of Computer Program HEC-5 for Water Supply Analysis
TP-102 Role of Calibration in the Application of HEC-6
TP-103 Engineering and Economic Considerations in Formulating
TP-104 Modeling Water Resources Systems for Water Quality
TP-105 Use of a Two-Dimensional Flow Model to Quantify Aquatic Habitat
TP-106 Flood-Runoff Forecasting with HEC-1F
TP-107 Dredged-Material Disposal System Capacity Expansion
TP-108 Role of Small Computers in Two-Dimensional Flow Modeling
TP-109 One-Dimensional Model For Mud Flows
TP-110 Subdivision Froude Number
TP-111 HEC-5Q: System Water Quality Modeling
TP-112 New Developments in HEC Programs for Flood Control
TP-113 Modeling and Managing Water Resource Systems for Water Quality
TP-114 Accuracy of Computed Water Surface Profiles - Executive Summary
TP-115 Application of Spatial-Data Management Techniques in Corps Planning
TP-116 The HEC's Activities in Watershed Modeling
TP-117 HEC-1 and HEC-2 Applications on the MicroComputer
TP-118 Real-Time Snow Simulation Model for the Monongahela River Basin
TP-119 Multi-Purpose, Multi-Reservoir Simulation on a PC
TP-120 Technology Transfer of Corps' Hydrologic Models
TP-121 Development, Calibration and Application of Runoff Forecasting Models for the Allegheny River Basin
TP-122 The Estimation of Rainfall for Flood Forecasting Using Radar and Rain Gage Data
TP-123 Developing and Managing a Comprehensive Reservoir Analysis Model
TP-124 Review of the U.S. Army Corps of Engineering Involvement With Alluvial Fan Flooding Problems
TP-125 An Integrated Software Package for Flood Damage Analysis
TP-126 The Value and Depreciation of Existing Facilities: The Case of Reservoirs
TP-127 Floodplain-Management Plan Enumeration
TP-128 Two-Dimensional Floodplain Modeling
TP-129 Status and New Capabilities of Computer Program HEC-6: "Scour and Deposition in Rivers and Reservoirs"
TP-130 Estimating Sediment Delivery and Yield on Alluvial Fans
TP-131 Hydrologic Aspects of Flood Warning - Preparedness Programs
TP-132 Twenty-five Years of Developing, Distributing, and Supporting Hydrologic Engineering Computer Programs
TP-133 Predicting Deposition Patterns in Small Basins
TP-134 Annual Extreme Lake Elevations by Total Probability Theorem
TP-135 A Muskingum-Cunge Channel Flow Routing Method for Drainage Networks
TP-136 Prescriptive Reservoir System Analysis Model - Missouri River System Application
TP-137 A Generalized Simulation Model for Reservoir System Analysis
TP-138 The HEC NexGen Software Development Project
TP-139 Issues for Applications Developers
TP-140 HEC-2 Water Surface Profiles Program
TP-141 HEC Models for Urban Hydrologic Analysis
TP-142 Systems Analysis Applications at the Hydrologic Engineering Center
TP-143 Runoff Prediction Uncertainty for Ungauged Agricultural Watersheds
TP-144 Review of GIS Applications in Hydrologic Modeling
TP-145 Application of Rainfall-Runoff Simulation for Flood Forecasting
TP-146 Application of the HEC Prescriptive Reservoir Model in the Columbia River System
TP-147 HEC River Analysis System (HEC-RAS)
TP-148 HEC-6: Reservoir Sediment Control Applications
TP-149 The Hydrologic Modeling System (HEC-HMS): Design and Development Issues
TP-150 The HEC Hydrologic Modeling System
TP-151 Bridge Hydraulic Analysis with HEC-RAS
TP-152 Use of Land Surface Erosion Techniques with Stream Channel Sediment Models
TP-153 Risk-based Analysis for Corps Flood Project Studies - a Status Report
TP-154 Modeling Water-Resource Systems for Water Quality Management
TP-155 Runoff Simulation Using Radar Rainfall Data