This hurricane storm surge and vulnerability map was produced by the Army Corps of Engineers, Philadelphia District.
It is made available for review by Maryland state and local government emergency management and other interested agencies.
Questions or comments should be directed to S Long - 215-656-6552; Stephen.w.long@usace.army.mil

This map can be downloaded from the Delmarva HES website: http://www.nap.usace.army.mil/HES/Delmarva/index.html

**This map is subject to additional quality assurance and editing and should not be generally distributed.**

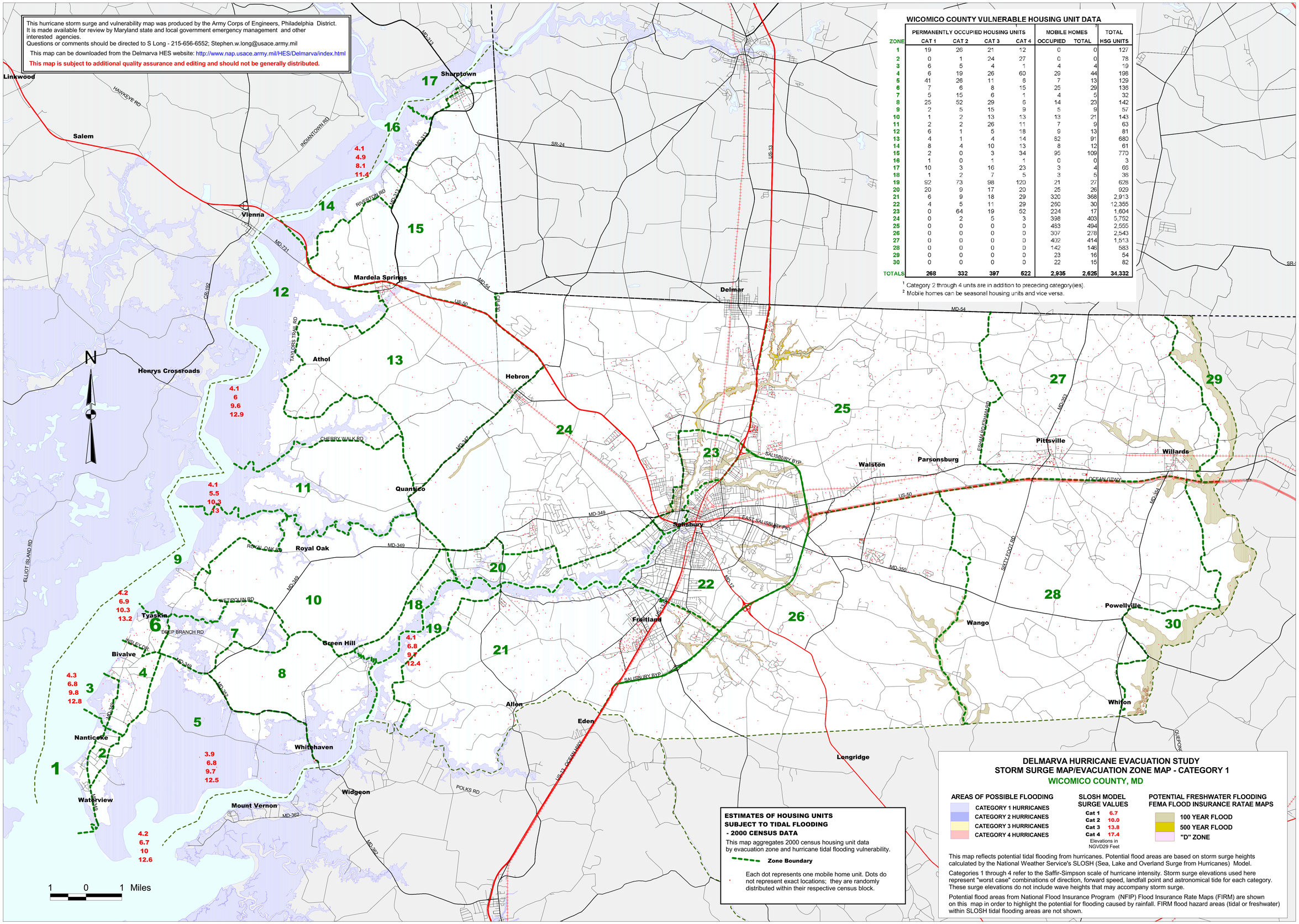


## WICOMICO COUNTY VULNERABLE HOUSING UNIT DATA

| ZONE | PERMANENTLY OCCUPIED HOUSING UNITS CAT 1 | CAT 2 | CAT 3 | CAT 4 | MOBILE HOMES OCCUPIED | TOTAL | TOTAL HSG UNITS |
|---|---|---|---|---|---|---|---|
| 1 | 19 | 26 | 21 | 12 | 0 | 0 | 127 |
| 2 | 0 | 1 | 24 | 27 | 0 | 0 | 78 |
| 3 | 6 | 5 | 4 | 1 | 4 | 4 | 19 |
| 4 | 6 | 19 | 26 | 60 | 29 | 44 | 198 |
| 5 | 41 | 26 | 11 | 6 | 7 | 13 | 129 |
| 6 | 7 | 6 | 8 | 15 | 25 | 29 | 136 |
| 7 | 5 | 15 | 6 | 1 | 4 | 5 | 32 |
| 8 | 25 | 52 | 29 | 6 | 14 | 23 | 142 |
| 9 | 2 | 5 | 15 | 9 | 5 | 9 | 57 |
| 10 | 1 | 2 | 13 | 13 | 13 | 21 | 143 |
| 11 | 2 | 2 | 26 | 11 | 7 | 9 | 63 |
| 12 | 6 | 1 | 5 | 18 | 9 | 13 | 81 |
| 13 | 4 | 1 | 4 | 14 | 82 | 91 | 680 |
| 14 | 8 | 4 | 10 | 13 | 8 | 12 | 61 |
| 15 | 2 | 0 | 3 | 34 | 95 | 109 | 770 |
| 16 | 1 | 0 | 1 | 1 | 0 | 0 | 3 |
| 17 | 10 | 3 | 16 | 23 | 3 | 4 | 66 |
| 18 | 1 | 2 | 7 | 5 | 3 | 5 | 36 |
| 19 | 92 | 73 | 98 | 120 | 21 | 27 | 628 |
| 20 | 20 | 9 | 17 | 20 | 25 | 26 | 929 |
| 21 | 6 | 9 | 18 | 29 | 320 | 368 | 2,913 |
| 22 | 4 | 5 | 11 | 29 | 260 | 30 | 12,355 |
| 23 | 0 | 64 | 19 | 52 | 224 | 17 | 1,604 |
| 24 | 0 | 2 | 5 | 3 | 398 | 403 | 5,752 |
| 25 | 0 | 0 | 0 | 0 | 483 | 494 | 2,555 |
| 26 | 0 | 0 | 0 | 0 | 307 | 278 | 2,543 |
| 27 | 0 | 0 | 0 | 0 | 402 | 414 | 1,513 |
| 28 | 0 | 0 | 0 | 0 | 142 | 146 | 583 |
| 29 | 0 | 0 | 0 | 0 | 23 | 16 | 54 |
| 30 | 0 | 0 | 0 | 0 | 22 | 15 | 82 |
| TOTALS | 268 | 332 | 397 | 522 | 2,935 | 2,625 | 34,332 |

[1] Category 2 through 4 units are in addition to preceding category(ies).
[2] Mobile homes can be seasonal housing units and vice versa.

**ESTIMATES OF HOUSING UNITS SUBJECT TO TIDAL FLOODING - 2000 CENSUS DATA**

This map aggregates 2000 census housing unit data by evacuation zone and hurricane tidal flooding vulnerability.

Zone Boundary

Each dot represents one mobile home unit. Dots do not represent exact locations; they are randomly distributed within their respective census block.

## DELMARVA HURRICANE EVACUATION STUDY
## STORM SURGE MAP/EVACUATION ZONE MAP - CATEGORY 1
### WICOMICO COUNTY, MD

**AREAS OF POSSIBLE FLOODING**
- CATEGORY 1 HURRICANES
- CATEGORY 2 HURRICANES
- CATEGORY 3 HURRICANES
- CATEGORY 4 HURRICANES

**SLOSH MODEL SURGE VALUES**
- Cat 1 6.7
- Cat 2 10.0
- Cat 3 13.8
- Cat 4 17.4

Elevations in NGVD29 Feet

**POTENTIAL FRESHWATER FLOODING FEMA FLOOD INSURANCE RATAE MAPS**
- 100 YEAR FLOOD
- 500 YEAR FLOOD
- "D" ZONE

This map reflects potential tidal flooding from hurricanes. Potential flood areas are based on storm surge heights calculated by the National Weather Service's SLOSH (Sea, Lake and Overland Surge from Hurricanes) Model.

Categories 1 through 4 refer to the Saffir-Simpson scale of hurricane intensity. Storm surge elevations used here represent "worst case" combinations of direction, forward speed, landfall point and astronomical tide for each category. These surge elevations do not include wave heights that may accompany storm surge.

Potential flood areas from National Flood Insurance Program (NFIP) Flood Insurance Rate Maps (FIRM) are shown on this map in order to highlight the potential for flooding caused by rainfall. FIRM flood hazard areas (tidal or freshwater) within SLOSH tidal flooding areas are not shown.

This hurricane storm surge and vulnerability map was produced by the Army Corps of Engineers, Philadelphia District.
It is made available for review by Maryland state and local government emergency management and other interested agencies.
Questions or comments should be directed to S Long - 215-656-6552; Stephen.w.long@usace.army.mil

This map can be downloaded from the Delmarva HES website: http://www.nap.usace.army.mil/HES/Delmarva/index.html

**This map is subject to additional quality assurance and editing and should not be generally distributed.**

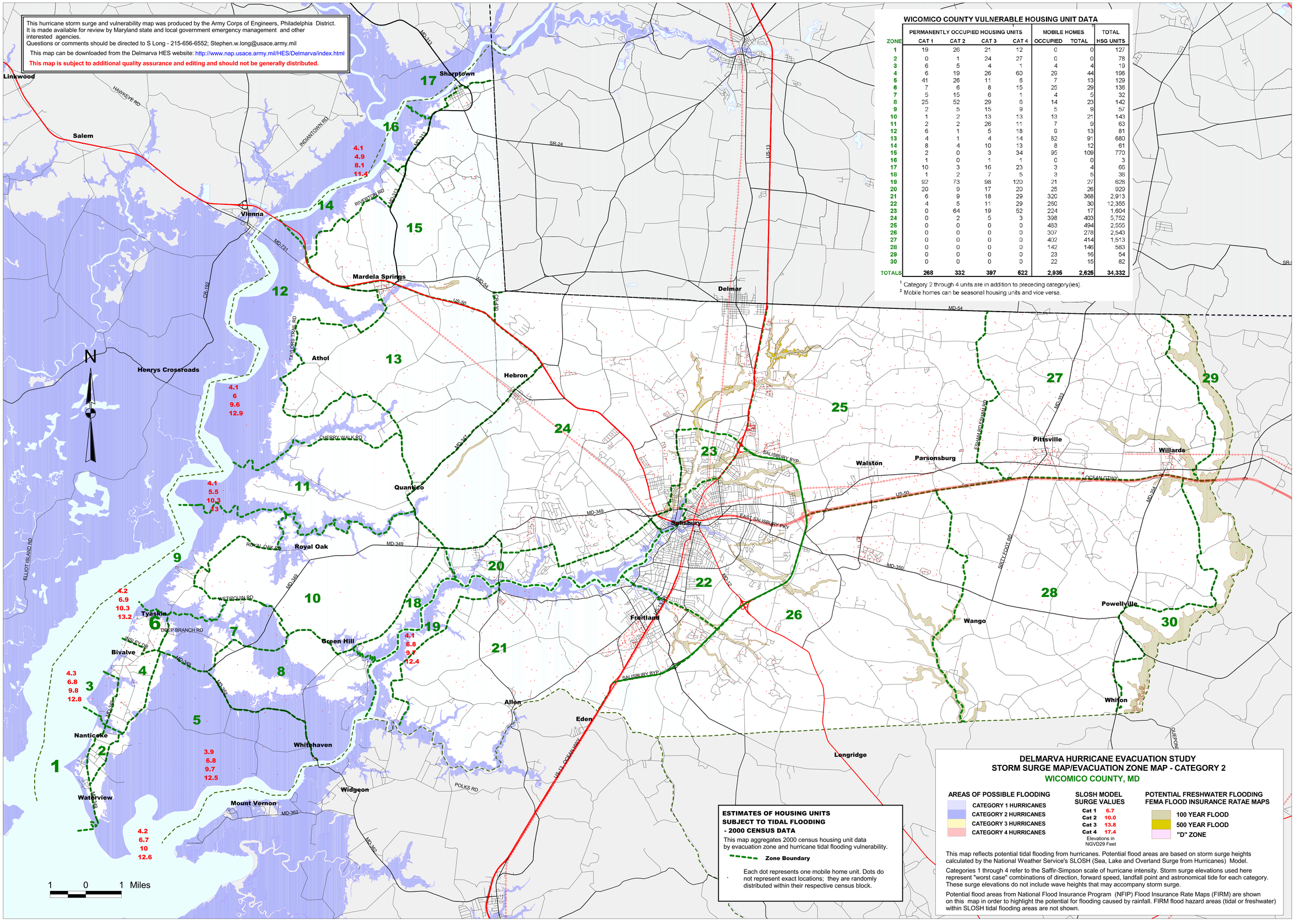


## WICOMICO COUNTY VULNERABLE HOUSING UNIT DATA

| ZONE | PERMANENTLY OCCUPIED HOUSING UNITS CAT 1 | CAT 2 | CAT 3 | CAT 4 | MOBILE HOMES OCCUPIED | TOTAL | TOTAL HSG UNITS |
|---|---|---|---|---|---|---|---|
| 1 | 19 | 26 | 21 | 12 | 0 | 0 | 127 |
| 2 | 0 | 1 | 24 | 27 | 0 | 0 | 78 |
| 3 | 6 | 5 | 4 | 1 | 4 | 4 | 19 |
| 4 | 6 | 19 | 26 | 60 | 29 | 44 | 198 |
| 5 | 41 | 26 | 11 | 6 | 7 | 13 | 129 |
| 6 | 7 | 6 | 8 | 15 | 25 | 29 | 136 |
| 7 | 5 | 15 | 6 | 1 | 4 | 5 | 32 |
| 8 | 25 | 52 | 29 | 6 | 14 | 23 | 142 |
| 9 | 2 | 5 | 15 | 9 | 5 | 9 | 57 |
| 10 | 1 | 2 | 13 | 13 | 13 | 21 | 143 |
| 11 | 2 | 2 | 26 | 11 | 7 | 9 | 63 |
| 12 | 6 | 1 | 5 | 18 | 9 | 13 | 81 |
| 13 | 4 | 1 | 4 | 14 | 82 | 91 | 680 |
| 14 | 8 | 4 | 10 | 13 | 8 | 12 | 61 |
| 15 | 2 | 0 | 3 | 34 | 95 | 109 | 770 |
| 16 | 1 | 0 | 1 | 1 | 0 | 0 | 3 |
| 17 | 10 | 3 | 16 | 23 | 3 | 4 | 66 |
| 18 | 1 | 2 | 7 | 5 | 3 | 5 | 36 |
| 19 | 92 | 73 | 98 | 120 | 21 | 27 | 628 |
| 20 | 20 | 9 | 17 | 20 | 25 | 26 | 929 |
| 21 | 6 | 9 | 18 | 29 | 320 | 368 | 2,913 |
| 22 | 4 | 5 | 11 | 29 | 260 | 30 | 12,355 |
| 23 | 0 | 64 | 19 | 52 | 224 | 17 | 1,604 |
| 24 | 0 | 2 | 5 | 3 | 398 | 403 | 5,752 |
| 25 | 0 | 0 | 0 | 0 | 483 | 494 | 2,555 |
| 26 | 0 | 0 | 0 | 0 | 307 | 278 | 2,543 |
| 27 | 0 | 0 | 0 | 0 | 402 | 414 | 1,513 |
| 28 | 0 | 0 | 0 | 0 | 142 | 146 | 583 |
| 29 | 0 | 0 | 0 | 0 | 23 | 16 | 54 |
| 30 | 0 | 0 | 0 | 0 | 22 | 15 | 82 |
| TOTALS | 268 | 332 | 397 | 522 | 2,935 | 2,625 | 34,332 |

[1] Category 2 through 4 units are in addition to preceding category(ies).
[2] Mobile homes can be seasonal housing units and vice versa.

**ESTIMATES OF HOUSING UNITS SUBJECT TO TIDAL FLOODING - 2000 CENSUS DATA**

This map aggregates 2000 census housing unit data by evacuation zone and hurricane tidal flooding vulnerability.

Zone Boundary

Each dot represents one mobile home unit. Dots do not represent exact locations; they are randomly distributed within their respective census block.

## DELMARVA HURRICANE EVACUATION STUDY
## STORM SURGE MAP/EVACUATION ZONE MAP - CATEGORY 2
### WICOMICO COUNTY, MD

**AREAS OF POSSIBLE FLOODING**
- CATEGORY 1 HURRICANES
- CATEGORY 2 HURRICANES
- CATEGORY 3 HURRICANES
- CATEGORY 4 HURRICANES

**SLOSH MODEL SURGE VALUES**

| | |
|---|---|
| Cat 1 | 6.7 |
| Cat 2 | 10.0 |
| Cat 3 | 13.8 |
| Cat 4 | 17.4 |

Elevations in NGVD29 Feet

**POTENTIAL FRESHWATER FLOODING FEMA FLOOD INSURANCE RATAE MAPS**
- 100 YEAR FLOOD
- 500 YEAR FLOOD
- "D" ZONE

This map reflects potential tidal flooding from hurricanes. Potential flood areas are based on storm surge heights calculated by the National Weather Service's SLOSH (Sea, Lake and Overland Surge from Hurricanes) Model.

Categories 1 through 4 refer to the Saffir-Simpson scale of hurricane intensity. Storm surge elevations used here represent "worst case" combinations of direction, forward speed, landfall point and astronomical tide for each category. These surge elevations do not include wave heights that may accompany storm surge.

Potential flood areas from National Flood Insurance Program (NFIP) Flood Insurance Rate Maps (FIRM) are shown on this map in order to highlight the potential for flooding caused by rainfall. FIRM flood hazard areas (tidal or freshwater) within SLOSH tidal flooding areas are not shown.

This hurricane storm surge and vulnerability map was produced by the Army Corps of Engineers, Philadelphia District. It is made available for review by Maryland state and local government emergency management and other interested agencies.
Questions or comments should be directed to S Long - 215-656-6552; Stephen.w.long@usace.army.mil

This map can be downloaded from the Delmarva HES website: http://www.nap.usace.army.mil/HES/Delmarva/index.html

**This map is subject to additional quality assurance and editing and should not be generally distributed.**

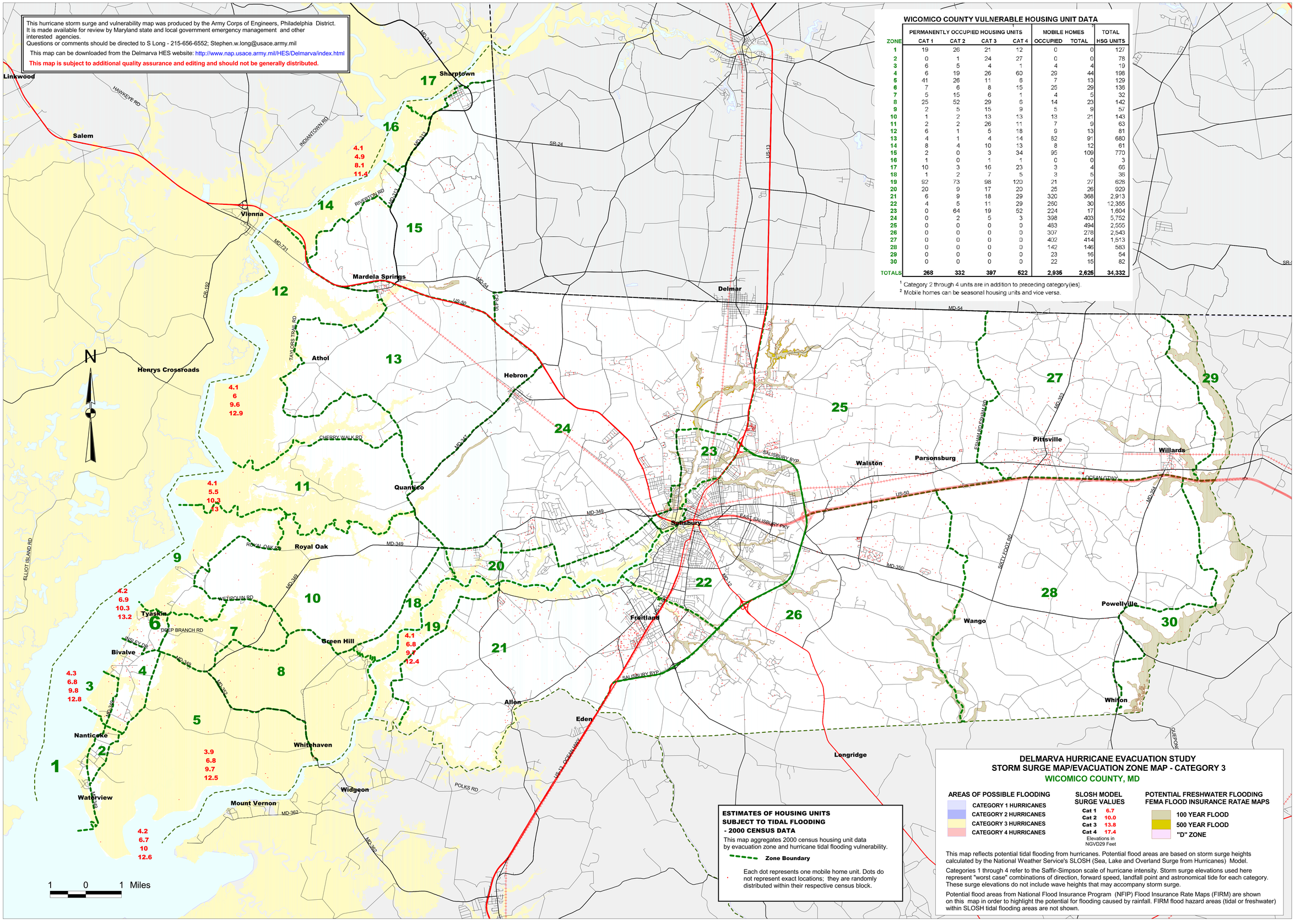


## WICOMICO COUNTY VULNERABLE HOUSING UNIT DATA

| ZONE | PERMANENTLY OCCUPIED HOUSING UNITS CAT 1 | CAT 2 | CAT 3 | CAT 4 | MOBILE HOMES OCCUPIED | TOTAL | TOTAL HSG UNITS |
|---|---|---|---|---|---|---|---|
| 1 | 19 | 26 | 21 | 12 | 0 | 0 | 127 |
| 2 | 0 | 1 | 24 | 27 | 0 | 0 | 78 |
| 3 | 6 | 5 | 4 | 1 | 4 | 4 | 19 |
| 4 | 6 | 19 | 26 | 60 | 29 | 44 | 198 |
| 5 | 41 | 26 | 11 | 6 | 7 | 13 | 129 |
| 6 | 7 | 6 | 8 | 15 | 25 | 29 | 136 |
| 7 | 5 | 15 | 6 | 1 | 4 | 5 | 32 |
| 8 | 25 | 52 | 29 | 6 | 14 | 23 | 142 |
| 9 | 2 | 5 | 15 | 9 | 5 | 9 | 57 |
| 10 | 1 | 2 | 13 | 13 | 13 | 21 | 143 |
| 11 | 2 | 2 | 26 | 11 | 7 | 9 | 63 |
| 12 | 6 | 1 | 5 | 18 | 9 | 13 | 81 |
| 13 | 4 | 1 | 4 | 14 | 82 | 91 | 680 |
| 14 | 8 | 4 | 10 | 13 | 8 | 12 | 61 |
| 15 | 2 | 0 | 3 | 34 | 95 | 109 | 770 |
| 16 | 1 | 0 | 1 | 1 | 0 | 0 | 3 |
| 17 | 10 | 3 | 16 | 23 | 3 | 4 | 66 |
| 18 | 1 | 2 | 7 | 5 | 3 | 5 | 36 |
| 19 | 92 | 73 | 98 | 120 | 21 | 27 | 628 |
| 20 | 20 | 9 | 17 | 20 | 25 | 26 | 929 |
| 21 | 6 | 9 | 18 | 29 | 320 | 368 | 2,913 |
| 22 | 4 | 5 | 11 | 29 | 260 | 30 | 12,355 |
| 23 | 0 | 64 | 19 | 52 | 224 | 17 | 1,604 |
| 24 | 0 | 2 | 5 | 3 | 398 | 403 | 5,752 |
| 25 | 0 | 0 | 0 | 0 | 483 | 494 | 2,555 |
| 26 | 0 | 0 | 0 | 0 | 307 | 278 | 2,543 |
| 27 | 0 | 0 | 0 | 0 | 402 | 414 | 1,513 |
| 28 | 0 | 0 | 0 | 0 | 142 | 146 | 583 |
| 29 | 0 | 0 | 0 | 0 | 23 | 16 | 54 |
| 30 | 0 | 0 | 0 | 0 | 22 | 15 | 82 |
| TOTALS | 268 | 332 | 397 | 522 | 2,935 | 2,625 | 34,332 |

[1] Category 2 through 4 units are in addition to preceding category(ies).
[2] Mobile homes can be seasonal housing units and vice versa.

**ESTIMATES OF HOUSING UNITS SUBJECT TO TIDAL FLOODING - 2000 CENSUS DATA**

This map aggregates 2000 census housing unit data by evacuation zone and hurricane tidal flooding vulnerability.

Zone Boundary

Each dot represents one mobile home unit. Dots do not represent exact locations; they are randomly distributed within their respective census block.

## DELMARVA HURRICANE EVACUATION STUDY
## STORM SURGE MAP/EVACUATION ZONE MAP - CATEGORY 3
### WICOMICO COUNTY, MD

**AREAS OF POSSIBLE FLOODING**
- CATEGORY 1 HURRICANES
- CATEGORY 2 HURRICANES
- CATEGORY 3 HURRICANES
- CATEGORY 4 HURRICANES

**SLOSH MODEL SURGE VALUES**

| | |
|---|---|
| Cat 1 | 6.7 |
| Cat 2 | 10.0 |
| Cat 3 | 13.8 |
| Cat 4 | 17.4 |

Elevations in NGVD29 Feet

**POTENTIAL FRESHWATER FLOODING FEMA FLOOD INSURANCE RATAE MAPS**
- 100 YEAR FLOOD
- 500 YEAR FLOOD
- "D" ZONE

This map reflects potential tidal flooding from hurricanes. Potential flood areas are based on storm surge heights calculated by the National Weather Service's SLOSH (Sea, Lake and Overland Surge from Hurricanes) Model.

Categories 1 through 4 refer to the Saffir-Simpson scale of hurricane intensity. Storm surge elevations used here represent "worst case" combinations of direction, forward speed, landfall point and astronomical tide for each category. These surge elevations do not include wave heights that may accompany storm surge.

Potential flood areas from National Flood Insurance Program (NFIP) Flood Insurance Rate Maps (FIRM) are shown on this map in order to highlight the potential for flooding caused by rainfall. FIRM flood hazard areas (tidal or freshwater) within SLOSH tidal flooding areas are not shown.

This hurricane storm surge and vulnerability map was produced by the Army Corps of Engineers, Philadelphia District.
It is made available for review by Maryland state and local government emergency management and other interested agencies.
Questions or comments should be directed to S Long - 215-656-6552; Stephen.w.long@usace.army.mil

This map can be downloaded from the Delmarva HES website: http://www.nap.usace.army.mil/HES/Delmarva/index.html

**This map is subject to additional quality assurance and editing and should not be generally distributed.**

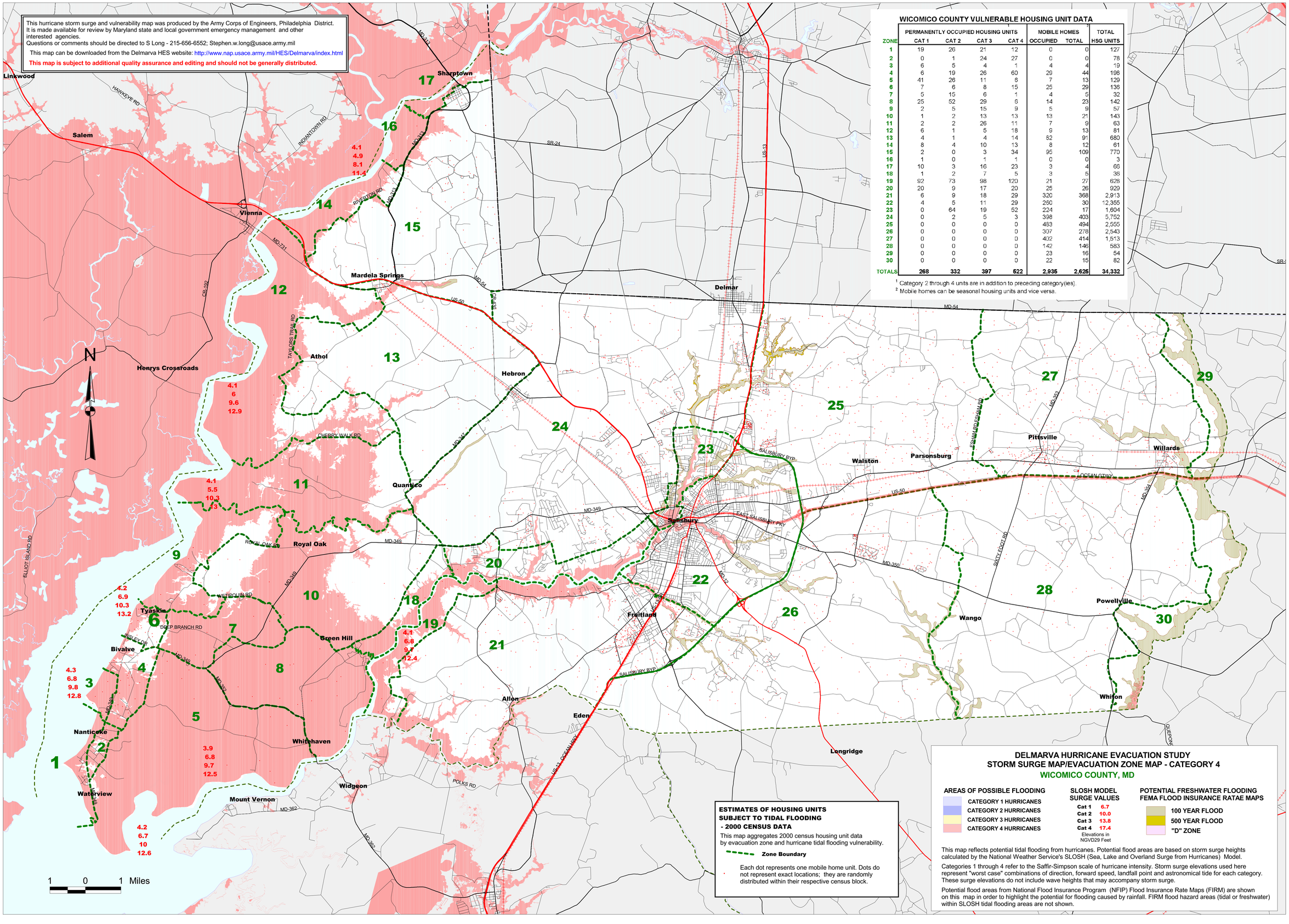


## WICOMICO COUNTY VULNERABLE HOUSING UNIT DATA

| ZONE | PERMANENTLY OCCUPIED HOUSING UNITS CAT 1 | CAT 2 | CAT 3 | CAT 4 | MOBILE HOMES OCCUPIED | TOTAL | TOTAL HSG UNITS |
|---|---|---|---|---|---|---|---|
| 1 | 19 | 26 | 21 | 12 | 0 | 0 | 127 |
| 2 | 0 | 1 | 24 | 27 | 0 | 0 | 78 |
| 3 | 6 | 5 | 4 | 1 | 4 | 4 | 19 |
| 4 | 6 | 19 | 26 | 60 | 29 | 44 | 198 |
| 5 | 41 | 26 | 11 | 6 | 7 | 13 | 129 |
| 6 | 7 | 6 | 8 | 15 | 25 | 29 | 136 |
| 7 | 5 | 15 | 6 | 1 | 4 | 5 | 32 |
| 8 | 25 | 52 | 29 | 6 | 14 | 23 | 142 |
| 9 | 2 | 5 | 15 | 9 | 5 | 9 | 57 |
| 10 | 1 | 2 | 13 | 13 | 13 | 21 | 143 |
| 11 | 2 | 2 | 26 | 11 | 7 | 9 | 63 |
| 12 | 6 | 1 | 5 | 18 | 9 | 13 | 81 |
| 13 | 4 | 1 | 4 | 14 | 82 | 91 | 680 |
| 14 | 8 | 4 | 10 | 13 | 8 | 12 | 61 |
| 15 | 2 | 0 | 3 | 34 | 95 | 109 | 770 |
| 16 | 1 | 0 | 1 | 1 | 0 | 0 | 3 |
| 17 | 10 | 3 | 16 | 23 | 3 | 4 | 66 |
| 18 | 1 | 2 | 7 | 5 | 3 | 5 | 36 |
| 19 | 92 | 73 | 98 | 120 | 21 | 27 | 628 |
| 20 | 20 | 9 | 17 | 20 | 25 | 26 | 929 |
| 21 | 6 | 9 | 18 | 29 | 320 | 368 | 2,913 |
| 22 | 4 | 5 | 11 | 29 | 260 | 30 | 12,355 |
| 23 | 0 | 64 | 19 | 52 | 224 | 17 | 1,604 |
| 24 | 0 | 2 | 5 | 3 | 398 | 403 | 5,752 |
| 25 | 0 | 0 | 0 | 0 | 483 | 494 | 2,555 |
| 26 | 0 | 0 | 0 | 0 | 307 | 278 | 2,543 |
| 27 | 0 | 0 | 0 | 0 | 402 | 414 | 1,513 |
| 28 | 0 | 0 | 0 | 0 | 142 | 146 | 583 |
| 29 | 0 | 0 | 0 | 0 | 23 | 16 | 54 |
| 30 | 0 | 0 | 0 | 0 | 22 | 15 | 82 |
| TOTALS | 268 | 332 | 397 | 522 | 2,935 | 2,625 | 34,332 |

[1] Category 2 through 4 units are in addition to preceding category(ies).
[2] Mobile homes can be seasonal housing units and vice versa.

**ESTIMATES OF HOUSING UNITS SUBJECT TO TIDAL FLOODING - 2000 CENSUS DATA**

This map aggregates 2000 census housing unit data by evacuation zone and hurricane tidal flooding vulnerability.

Zone Boundary

Each dot represents one mobile home unit. Dots do not represent exact locations; they are randomly distributed within their respective census block.

## DELMARVA HURRICANE EVACUATION STUDY
## STORM SURGE MAP/EVACUATION ZONE MAP - CATEGORY 4
### WICOMICO COUNTY, MD

**AREAS OF POSSIBLE FLOODING**
- CATEGORY 1 HURRICANES
- CATEGORY 2 HURRICANES
- CATEGORY 3 HURRICANES
- CATEGORY 4 HURRICANES

**SLOSH MODEL SURGE VALUES**

| | |
|---|---|
| Cat 1 | 6.7 |
| Cat 2 | 10.0 |
| Cat 3 | 13.8 |
| Cat 4 | 17.4 |

Elevations in NGVD29 Feet

**POTENTIAL FRESHWATER FLOODING FEMA FLOOD INSURANCE RATAE MAPS**
- 100 YEAR FLOOD
- 500 YEAR FLOOD
- "D" ZONE

This map reflects potential tidal flooding from hurricanes. Potential flood areas are based on storm surge heights calculated by the National Weather Service's SLOSH (Sea, Lake and Overland Surge from Hurricanes) Model.

Categories 1 through 4 refer to the Saffir-Simpson scale of hurricane intensity. Storm surge elevations used here represent "worst case" combinations of direction, forward speed, landfall point and astronomical tide for each category. These surge elevations do not include wave heights that may accompany storm surge.

Potential flood areas from National Flood Insurance Program (NFIP) Flood Insurance Rate Maps (FIRM) are shown on this map in order to highlight the potential for flooding caused by rainfall. FIRM flood hazard areas (tidal or freshwater) within SLOSH tidal flooding areas are not shown.

This hurricane storm surge and vulnerability map was produced by the Army Corps of Engineers, Philadelphia District. It is made available for review by Maryland state and local government emergency management and other interested agencies.
Questions or comments should be directed to S Long - 215-656-6552; Stephen.w.long@usace.army.mil

This map can be downloaded from the Delmarva HES website: http://www.nap.usace.army.mil/HES/Delmarva/index.html

**This map is subject to additional quality assurance and editing and should not be generally distributed.**

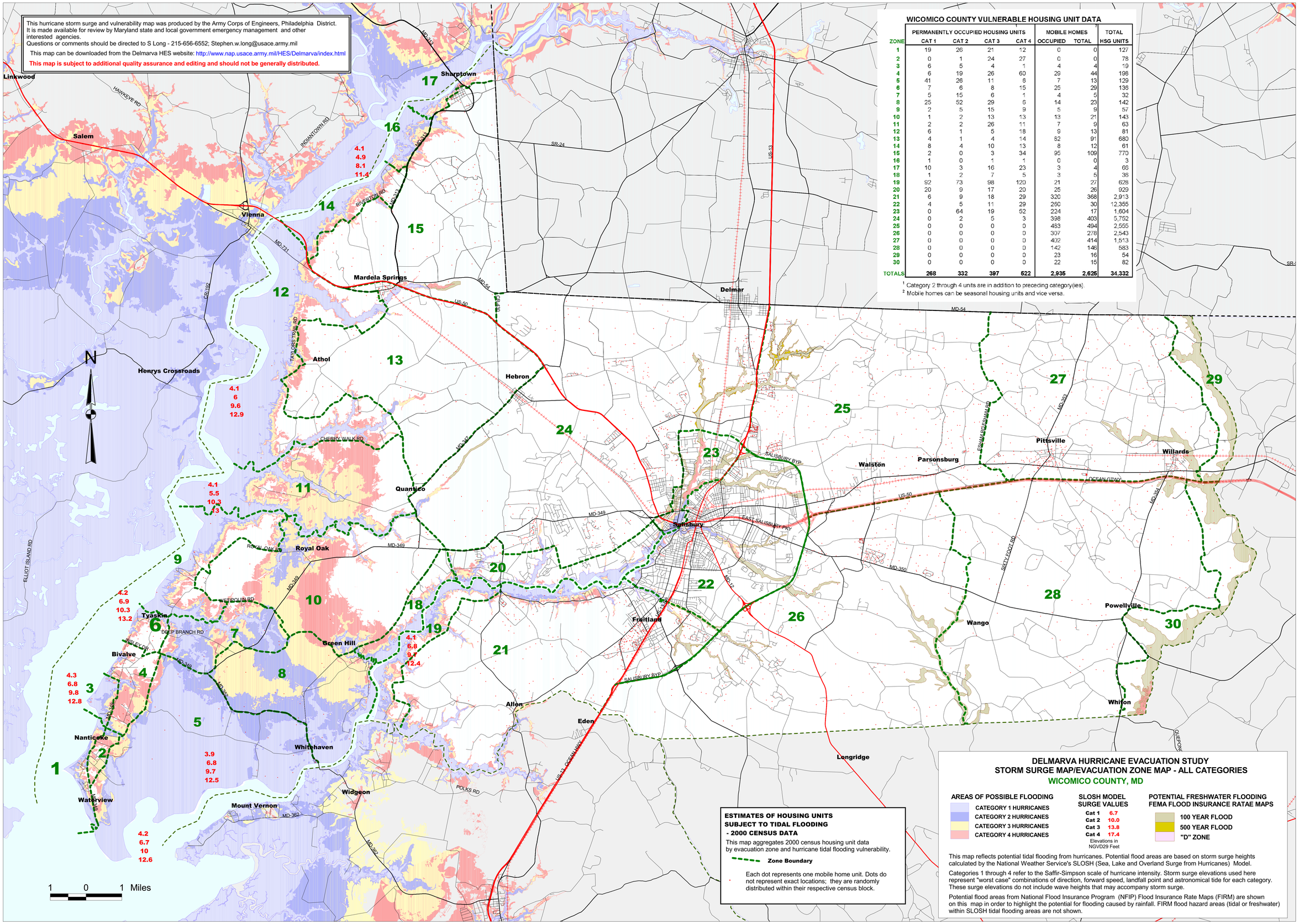


## WICOMICO COUNTY VULNERABLE HOUSING UNIT DATA

| ZONE | PERMANENTLY OCCUPIED HOUSING UNITS CAT 1 | CAT 2 | CAT 3 | CAT 4 | MOBILE HOMES OCCUPIED | TOTAL | TOTAL HSG UNITS |
|---|---|---|---|---|---|---|---|
| 1 | 19 | 26 | 21 | 12 | 0 | 0 | 127 |
| 2 | 0 | 1 | 24 | 27 | 0 | 0 | 78 |
| 3 | 6 | 5 | 4 | 1 | 4 | 4 | 19 |
| 4 | 6 | 19 | 26 | 60 | 29 | 44 | 198 |
| 5 | 41 | 26 | 11 | 6 | 7 | 13 | 129 |
| 6 | 7 | 6 | 8 | 15 | 25 | 29 | 136 |
| 7 | 5 | 15 | 6 | 1 | 4 | 5 | 32 |
| 8 | 25 | 52 | 29 | 6 | 14 | 23 | 142 |
| 9 | 2 | 5 | 15 | 9 | 5 | 9 | 57 |
| 10 | 1 | 2 | 13 | 13 | 13 | 21 | 143 |
| 11 | 2 | 2 | 26 | 11 | 7 | 9 | 63 |
| 12 | 6 | 1 | 5 | 18 | 9 | 13 | 81 |
| 13 | 4 | 1 | 4 | 14 | 82 | 91 | 680 |
| 14 | 8 | 4 | 10 | 13 | 8 | 12 | 61 |
| 15 | 2 | 0 | 3 | 34 | 95 | 109 | 770 |
| 16 | 1 | 0 | 1 | 1 | 0 | 0 | 3 |
| 17 | 10 | 3 | 16 | 23 | 3 | 4 | 66 |
| 18 | 1 | 2 | 7 | 5 | 3 | 5 | 36 |
| 19 | 92 | 73 | 98 | 120 | 21 | 27 | 628 |
| 20 | 20 | 9 | 17 | 20 | 25 | 26 | 929 |
| 21 | 6 | 9 | 18 | 29 | 320 | 368 | 2,913 |
| 22 | 4 | 5 | 11 | 29 | 260 | 30 | 12,355 |
| 23 | 0 | 64 | 19 | 52 | 224 | 17 | 1,604 |
| 24 | 0 | 2 | 5 | 3 | 398 | 403 | 5,752 |
| 25 | 0 | 0 | 0 | 0 | 483 | 494 | 2,555 |
| 26 | 0 | 0 | 0 | 0 | 307 | 278 | 2,543 |
| 27 | 0 | 0 | 0 | 0 | 402 | 414 | 1,513 |
| 28 | 0 | 0 | 0 | 0 | 142 | 146 | 583 |
| 29 | 0 | 0 | 0 | 0 | 23 | 16 | 54 |
| 30 | 0 | 0 | 0 | 0 | 22 | 15 | 82 |
| TOTALS | 268 | 332 | 397 | 522 | 2,935 | 2,625 | 34,332 |

[1] Category 2 through 4 units are in addition to preceding category(ies).
[2] Mobile homes can be seasonal housing units and vice versa.